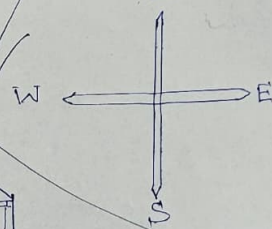


Mountainous Area

Residential Area



Water Reservoir  
 16 X 8 X 2 m  
 with capacity of 256 m<sup>3</sup>

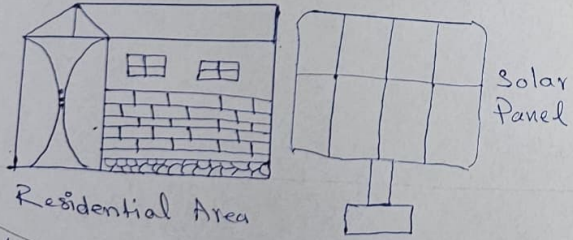
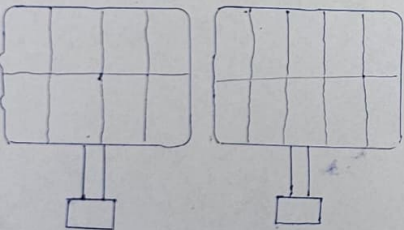
Water Reservoir  
 10 X 5 X 2 m  
 with capacity of 100 m<sup>3</sup>

Water Reservoir  
 10 X 5 X 2 m  
 with capacity of 100 m<sup>3</sup>

Water Reservoir  
 10 X 5 X 2 m  
 with capacity of 100 m<sup>3</sup>

10 X 5 X 2 m  
 with capacity of 100 m<sup>3</sup>

2-inch Submersible  
 Equal to 4-inch  
 12 X 6 X 2 m  
 with capacity of 144 m<sup>3</sup>



Residential Area

The elevation of the first reservoir from the river (water collection point) is 58 meters with 215 meters length.

Total covered Area : 50.25 Ha

Type of Saplings planted:

- a:- Pinus eldarica (Afghani pain) (32000 saplings)
- b:- citrus (Sweet orange and Lemon) (1800 saplings)
- c:- Persimmon (Swati) (700 saplings)

The upper area has been covered by pain Sapling and some of the lower area has covered by citrus and persimmon Saplings.

Manogi Demo Plot Site  
 to Nuristan Main Road

Water collection point

RIVER

Kunar





Central reservoir: Dimensions of 16x8x2 meters, with a water holding capacity of 256 m<sup>3</sup>. The elevation of the reservoir form the first reservoir is 39 meter with 225 length

First reservoir: Dimension of 12x6x2 meters, with a water holding capacity of 144 m<sup>3</sup>. The elevation of the reservoir form the river (water collection point) is 58 meter with 215 length

School



دابرزای کلی /  
Dabarzai Village



School

Pharmacy

خانگان Khangan



